

Next page: 'Technical' view.

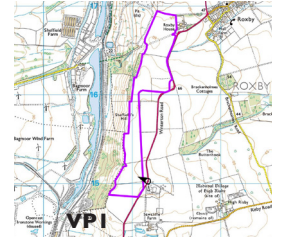
Scaled (90° x 27° angle of view) and labelled in accordance with Landscape Institute Technical Guidance Note "06/19 Visual Representation of Development Proposals." To be printed at A3 size and viewed at arms length for estimated physical representation of the existing view.

This page: 'Non-technical' view.

Supplied to provide additional context or detail to illustrate and better inform the reader about the view.

Viewpoint Location:
For more detail please refer to Solar2 drawings.

Reproduced from Ordnance Survey digital map data © Crown copyright 2023. All rights reserved. Licence number: 0100031673.



APPROXIMATE EXTENT OF SITE

(starting around 50m into adjacent field, continuing into fields behind hedge)




VIEWPOINT 1: A1077 NORTH OF SAWCLIFFE

Date taken: 17 January 2023 Time taken: 15:11 (GMT) OS Grid Ref: SE 91169 15027 Direction of View: Northwest Distance to Site: 50m

APPROXIMATE EXTENT OF SITE

(starting around 50m into adjacent field, continuing into fields behind hedge)



VIEWPOINT 1: A1077 NORTH OF SAWCLIFFE

APPROXIMATE EXTENT OF SITE

(on the western side [right] of the A1077)



VIEWPOINT 2: A1077 ROXBY

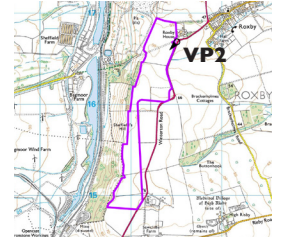
Previous page: 'Technical' view.

Scaled (90° x 27° angle of view) and labelled in accordance with Landscape Institute Technical Guidance Note "06/19 Visual Representation of Development Proposals." To be printed at A3 size and viewed at arms length for estimated physical representation of the existing view.

This page: 'Non-technical' view.

Supplied to provide additional context or detail to illustrate and better inform the reader about the view.

Viewpoint Location:
For more detail please refer to Solar2 drawings.



Reproduced from Ordnance Survey digital map data © Crown copyright 2023. All rights reserved. Licence number: 0100031673.

APPROXIMATE EXTENT OF SITE

(on the western side [right] of the A1077)



A1077
Winterton
Road

VIEWPOINT 2: A1077 ROXBY

Date taken: 19 January 2023

Time taken: 11:14 (GMT)

OS Grid Ref: SE 91526 16697

Direction of View: Southwest

Distance to Site: 30m

Next page: 'Technical' view.

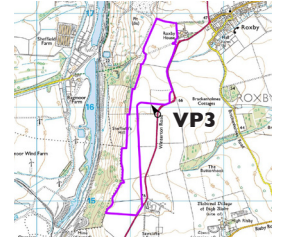
Scaled (90° x 27° angle of view) and labelled in accordance with Landscape Institute Technical Guidance Note "06/19 Visual Representation of Development Proposals." To be printed at A3 size and viewed at arms length for estimated physical representation of the existing view.

This page: 'Non-technical' view.

Supplied to provide additional context or detail to illustrate and better inform the reader about the view.

Viewpoint Location:
For more detail please refer to Solar2 drawings.

Reproduced from Ordnance Survey digital map data © Crown copyright 2023. All rights reserved. Licence number: 0100031673.



APPROXIMATE EXTENT OF SITE

(starting around 50m into adjacent field, continuing into fields behind hedge)




VIEWPOINT 3: A1077 EASTERN SITE BOUNDARY

Date taken: 17 January 2023 Time taken: 14:27 (GMT) OS Grid Ref: SE 91292 15929 Direction of View: North West Distance to Site: 110m

APPROXIMATE EXTENT OF SITE


(starting around 50m into adjacent field,
continuing into fields behind hedge)



VIEWPOINT 3: A1077 EASTERN SITE BOUNDARY

APPROXIMATE EXTENT OF SITE

(on the very top of the hill or behind woodland)



VIEWPOINT 4: MINOR ROAD TO BADMOOR FARM

Previous page: 'Technical' view.

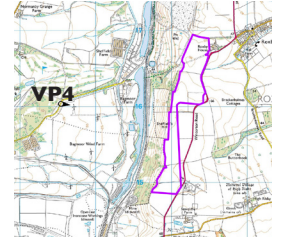
Scaled (90° x 27° angle of view) and labelled in accordance with Landscape Institute Technical Guidance Note "06/19 Visual Representation of Development Proposals." To be printed at A1 size and viewed at arms length for estimated physical representation of the existing view.

This page: 'Non-technical' view.

Supplied to provide additional context or detail to illustrate and better inform the reader about the view.

Viewpoint Location:
For more detail please refer to Solar2 drawings.

Reproduced from Ordnance Survey digital map data © Crown copyright 2023. All rights reserved. Licence number: 0100031673.



APPROXIMATE EXTENT OF SITE

(on the very top of the hill or behind woodland)



VIEWPOINT 4: MINOR ROAD TO BADMOOR FARM

Date taken: 17 January 2023

Time taken: 15:47 (GMT)

OS Grid Ref: SE 89518 15990

Direction of View: East

Distance to Site: 1500m

Next page: 'Technical' view.

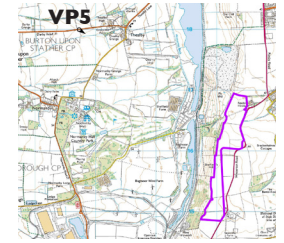
Scaled (90° x 27° angle of view) and labelled in accordance with Landscape Institute Technical Guidance Note "06/19 Visual Representation of Development Proposals." To be printed at A1 size and viewed at arms length for estimated physical representation of the existing view.

This page: 'Non-technical' view.

Supplied to provide additional context or detail to illustrate and better inform the reader about the view.


Viewpoint Location:
For more detail please refer to Solar2 drawings.

Reproduced from Ordnance Survey digital map data © Crown copyright 2023. All rights reserved. Licence number: 0100031673.



VIEWPOINT 5: BURTON ROAD EAST OF BURTON UPON STATHER

Date taken: 17 January 2023 Time taken: 16:39 (GMT) OS Grid Ref: SE 88241 17957 Direction of View: South East Distance to Site: 3180m



VIEWPOINT 5: BURTON ROAD EAST OF BURTON UPON STATHER



VIEWPOINT 6: PROW WEST OF WINTERTON

VP6 (WINTER)

Previous page: 'Technical' view.

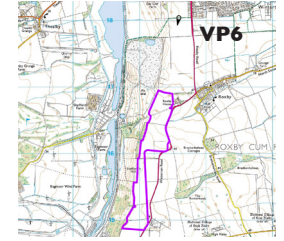
Scaled (90° x 27° angle of view) and labelled in accordance with Landscape Institute Technical Guidance Note "06/19 Visual Representation of Development Proposals." To be printed at A1 size and viewed at arms length for estimated physical representation of the existing view.

This page: 'Non-technical' view.

Supplied to provide additional context or detail to illustrate and better inform the reader about the view.

Viewpoint Location:
For more detail please refer to Solar2 drawings.

Reproduced from Ordnance Survey digital map data © Crown copyright 2023. All rights reserved. Licence number: 0100031673.



VIEWPOINT 6: PROW WEST OF WINTERTON

Date taken: 19 January 2023

Time taken: 10:57 (GMT)

OS Grid Ref: SE 91596 18034

Direction of View: South

Distance to Site: 1140m